

**CERTIFICATE OF CLERK, BOARD OF SUPERVISORS**

I, WILLIAM MEHRWEIN, CLERK OF THE BOARD OF SUPERVISORS OF THE COUNTY OF ALAMEDA, STATE OF CALIFORNIA, DO HEREBY CERTIFY THAT CERTIFICATES HAVE BEEN FILED AND DEPOSITS HAVE BEEN MADE IN CONFORMANCE WITH THE REQUIREMENTS OF SECTIONS 66492 AND 66493 OF THE GOVERNMENT CODE OF THE STATE OF CALIFORNIA.

DATED: Dec. 17, 1985

William Mehrwein  
WILLIAM MEHRWEIN, CLERK OF THE BOARD  
OF SUPERVISORS, COUNTY OF ALAMEDA  
STATE OF CALIFORNIA

BY: Cindy Russell  
DEPUTY

**OWNER'S CERTIFICATE:**

WE, THE UNDERSIGNED, HEREBY CERTIFY THAT WE ARE THE ONLY PARTIES HAVING RECORD TITLE INTEREST IN THE LAND WITHIN THE DISTINCTIVE BORDER LINE ON THIS MAP ENTITLED "PARCEL MAP NO. 4558" AND HEREBY CONSENT TO THE PREPARATION AND RECORDATION OF SAID MAP; THAT WE ARE THE OWNERS OF SAID LAND BY VIRTUE OF GRANT DEED RECORDED JANUARY 25, 1985 AS SERIES NO. 85-14744, RECORDS OF ALAMEDA COUNTY, CALIFORNIA.

WE HEREBY DEDICATE FOR PUBLIC USE THAT PORTION OF SAID LANDS DESIGNATED ON SAID MAP AS "59TH STREET".

OWNER: HOLMIS R & D ASSOCIATES II, A GENERAL PARTNERSHIP

BY [Signature]

BY [Signature]

BY \_\_\_\_\_

TRUSTEE: SECURITY ALLIED SERVICES, A CALIFORNIA CORPORATION

BY Judith R. Keating  
ASSISTANT VICE PRES.

BY Anna L. Dajian  
ASSISTANT SEC.


**OWNER'S ACKNOWLEDGEMENT:**

STATE OF CALIFORNIA )  
COUNTY OF Marin )

ON September 23, 1985, BEFORE ME, THE UNDERSIGNED, A NOTARY PUBLIC IN AND FOR SAID STATE AND COUNTY, PERSONALLY APPEARED Mark S. Seher AND Richard K. Robbins AND PERSONALLY KNOWN TO ME (OR PROVED TO ME ON THE BASIS OF SATISFACTORY EVIDENCE) TO BE THE GENERAL PARTNERS OF THE PARTNERSHIP THAT EXECUTED THE WITHIN INSTRUMENT, AND ACKNOWLEDGED TO ME THAT SUCH PARTNERSHIP EXECUTED THE SAME.

MY COMMISSION EXPIRES: 5/23/88

SIGNED: [Signature]  
NOTARY PUBLIC, STATE OF CALIFORNIA



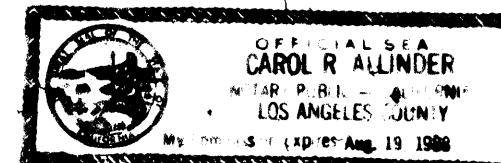
**TRUSTEE'S ACKNOWLEDGMENT:**

STATE OF CALIFORNIA )  
COUNTY OF Los Angeles )

ON THIS 8th DAY OF October, 1985, BEFORE ME, Carol R. Allinder A NOTARY PUBLIC IN AND FOR SAID STATE AND COUNTY, PERSONALLY APPEARED THE ASSISTANT VICE PRES. AND ASSISTANT SEC. OF THE CORPORATION THAT EXECUTED THE WITHIN INSTRUMENT, AND ALSO KNOWN TO ME (OR PROVED TO ME ON THE BASIS OF SATISFACTORY EVIDENCE) TO BE THE PERSONS WHO EXECUTED IT ON BEHALF OF SAID CORPORATION, AND ACKNOWLEDGED TO ME THAT SUCH CORPORATION EXECUTED THE SAME PURSUANT TO ITS BY-LAWS OR A RESOLUTION OF ITS BOARD OF DIRECTORS.

MY COMMISSION EXPIRES: 8-19-88

SIGNED: Carol R. Allinder  
NOTARY PUBLIC, STATE OF CALIFORNIA



**ENGINEER'S CERTIFICATE:**

THIS MAP WAS PREPARED BY ME OR UNDER MY DIRECTION AND IS BASED ON A FIELD SURVEY IN CONFORMANCE WITH THE REQUIREMENTS OF THE SUBDIVISION MAP ACT AT THE REQUEST OF WAREHAM PROPERTY GROUP IN AUGUST 1985. I HEREBY STATE THAT THIS PARCEL MAP SUBSTANTIALLY CONFORMS TO THE APPROVED OR CONDITIONALLY APPROVED TENTATIVE MAP AND THAT MONUMENTS ARE OF THE CHARACTER AND OCCUPY THE POSITIONS INDICATED AND THAT SAID MONUMENTS ARE SUFFICIENT FOR THE SURVEY TO BE RETRACED.

9/13/85  
DATE

KCA ENGINEERS, INC.  
PETER J. BELEY, R.C.E. 14786


**CITY ENGINEER'S CERTIFICATE:**

THIS MAP CONFORMS WITH THE REQUIREMENTS OF THE SUBDIVISION MAP ACT AND LOCAL ORDINANCE.

Waldo Kolb  
WALDO KOLB, R.C.E. 13388  
CITY ENGINEER, CITY OF EMERYVILLE

**RECORDER'S CERTIFICATE:**

FILED THIS 18th DAY OF December, 1985, AT 2:19 P. IN BOOK 159 OF PARCEL MAPS AT PAGES 9-10 AT THE REQUEST OF CHICAGO TITLE COMPANY OF ALAMEDA COUNTY. #85-269060



\$8.00

Rene C. Davidson  
COUNTY RECORDER

BY: M. Emerre  
DEPUTY

**CITY CLERK'S CERTIFICATE:**

I, Freida M. Watson DEPUTY CITY CLERK OF THE CITY OF EMERYVILLE, STATE OF CALIFORNIA, DO HEREBY CERTIFY THAT THE CITY COUNCIL BY ITS RESOLUTION NO. 85-89, HAS ACCEPTED THE OFFER OF DEDICATION OF ALL EASEMENTS AS SET FORTH IN THE OWNER'S CERTIFICATE HEREON.

DATE: Nov. 20, 1985  
Freida M. Watson  
DEPUTY CITY CLERK OF THE CITY OF EMERYVILLE  
STATE OF CALIFORNIA

**PARCEL MAP NO. 4558**

A RESUBDIVISION OF LOTS 2, 3, 5, 6, 7, 8, 9, 10 AND A PORTION OF LOTS 1 AND 4 OF BLOCK 8 OF MAP OF PROPERTY OF L.M. BEAUDRY AND G. PELADEAU, BOOK 6 OF MAPS PAGE 14, AND PORTIONS OF VACATED 59TH STREET, 60TH STREET AND PELADEAU STREET.

CITY OF EMERYVILLE

COUNTY OF ALAMEDA

ASSESSOR'S PARCEL 049-1489-003-03

KCA ENGINEERS INC.  
318 BRANNAN STREET  
SAN FRANCISCO, CA. 94107

AUGUST 1985

SCALE 1"=40'

**PLANNING COMMISSION CERTIFICATE:**

I, Freida M. Watson DEPUTY CITY CLERK OF THE CITY OF EMERYVILLE, STATE OF CALIFORNIA, DO HEREBY CERTIFY THAT THE PLANNING COMMISSION OF THE CITY OF EMERYVILLE BY ITS RESOLUTION NO. CPC 85-06 ADOPTED MAY 22, 1985, 1985, APPROVED THIS FINAL MAP ENTITLED "PARCEL MAP NO. 4558" FOR FILING AND RECORDATION.

DATE: Nov. 20, 1985

Freida M. Watson  
DEPUTY CITY CLERK OF THE CITY OF EMERYVILLE  
STATE OF CALIFORNIA

Filed 12-18-85

159/9-10

01-6/69

PM4558

Map BK 159 Pg 9