

CORNER RECORD

Agency Index

BK 98 PG 16

Document Number

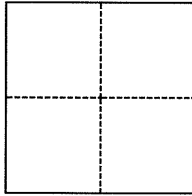
CR 10198

City of San LorenzoCounty of Alameda

, California

Brief Legal Description Men @ Via Medina & Via Conejo

CORNER TYPE



- ☐ Government Corner ☒ Control
☐ Meander ☐ Property
☐ Rancho ☐ Other

Date of Survey 5-26-17

COORDINATES (Optional)

N. 2074045.14 E. 6089092.08

Elevation

Units

☐ Metric☒ U.S. Survey Foot

Horizontal Datum

Zone 3

Epoch Date

Vertical Datum

☐ Complies with Public Resources Code §§8801-8819☐ Complies with Public Resources Code §§8890-8902

PLS Act Ref.:

☐ 8765(d)☒ 8771☐ 8773☐ Other:Corner/
Monument:☒ Left as found☐ Established☐ Rebuilt☒ Pre-Construction☐ Found and tagged☐ Reestablished☐ Referenced☐ Post-Construction

Narrative of corner identified and monument as found, set, reset, replaced, or removed:

☐ See sheet #2 for description(s):City Monument

SURVEYOR'S STATEMENT


This Corner Record was prepared by me or under my direction in conformance with

the Professional Land Surveyors' Act on

Signed

Joseph M. Brajkovich

P.L.S. or R.C.E. No.

6-2-17
5254

COUNTY SURVEYOR'S STATEMENT

This Corner Record was received

23 JUNE, 2017

and examined and filed

8 AUGUST, 2017

Signed

Michael Rubner


P.L.S. or R.C.E. No.

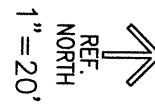
6843

Title

COUNTY SURVEYOR

County Surveyor's Comment





LEGEND

- MONUMENT
- CUT X

